



**Information Pack for Residents on
Rally Stages 2026**

Contents

Rally Overview.....	2
Emergency Procedure.....	4
Road Closure Times.....	5
Special Stage Maps.....	6
Leaving a Property.....	15
Resident Access Process.....	16
Additional Information.....	17
Road Closure Process.....	17
Official Spectator Area Locations and Information.....	19
Frequently Asked Questions.....	20
Appendix A – Recce Identification Stickers.....	25

Rally Overview

Dunoon Presents Argyll Rally – 19th / 20th June 2026

On Friday 19th and Saturday 20th June 2026 Mull Car Club are organising a Closed Road Special Stage Motor Rally. As a resident on the competitive route of the **Dunoon Presents Argyll Rally**, you may have been provided with some preliminary details by the event organisers.

If you are new to Closed Public Road Rallying and have not experienced the rally weekend before please make yourselves aware of what happens.

The rally headquarters will be based at Dunoon Stadium, which is also being used as a central service area for the rally cars, with two special stages in Dunoon Town Centre and the remaining stages spread across the Cowal Peninsula. There will be 16 special stages consisting of 2 Legs totalling approximately 75 stage miles and 170 road 'link' miles.

If you are interested in keeping abreast of what's going on please visit either the official event Facebook Page "Argyll Rally" or the Facebook aimed at providing local residents with information about the rally relevant to them "Argyll Rally 2026 - Local Information"

The purpose of this document is to inform you of our plans for the 2026 Dunoon Presents Argyll Rally and give you some advice to be followed during the event. To make the event a success it can only be done with your support and the co-operation of Argyll & Bute Council, Police Scotland, Motorsport UK, landowners and residents along the route. We gratefully rely on the residents along the route of the stages for their contribution to the safe running of the event.

Included in this document are both maps and details of the route and timings of this year's event. The event will be based at Dunoon Stadium, with the event split into 3 Legs. Leg 1 starts on Friday night with first rally cars departing the Stadium around 19:00. Leg 2 and 3 on the Saturday will commence around 08:00 on Saturday.

The road past your property is on one of the special stages and will be closed during the day(s) of the rally. No parking will be permitted on the closed roads (without exception) and some adjacent roads will be restricted to local residents, Rally Officials and guests of the rally only.

There will be carefully managed periods before the rally starts and between each of the two loops of stages (Saturday only) when residents will be permitted to use the closed road to leave or enter their properties, under authorisation from, and in communication with, the rally organisers.

Leg 1 – The first two stages will be around Dunoon Town Centre followed by a further 5 stages at Tarsan Dam, Fearnoch, Bealach Maim and Oyster Catcher.

Leg 2 – Cars will leave Dunoon Stadium at 08:00 and will then head North to the Bealach Maim, Oyster Catcher, Glendaruel and Whistlefield Stages. Cars will return for lunch at Dunoon Stadium.

Leg 3 – Is similar to Leg 2 with the Kilfinan, Millhouse, Glendaruel and Whistlefield stages before returning to Dunoon town centre for a ceremonial finish.

Information can also be found on the event website – www.argyllrally.co.uk where you can find links to details of the road closures on Google Maps along with other general information about the rally. If you have any questions or problems prior to the event please feel free to contact the rally organisers either via the Residents Number (07990 192000) or via email (resident@argyllrally.co.uk).

When the road past your property is closed for the running of the stage, if you have an emergency and you require assistance from the emergency services, please dial 999 or 112 as normal, but you must tell the operator that the road is closed for the Rally.

Please also contact the Rally Control using the dedicated Residents Number (07990 192000).

If you have no telephone - go **ON FOOT** to the nearest phone, or to a Marshal, who will be at the junction nearest your home. **DO NOT** walk on the road or any footpaths adjacent to the road, as the Stage may be active.

Tell the Marshal what your problem is, and they will communicate your problem to the Rally Control by the rally radio network.

This is the only way the Rally can be stopped - so please use the procedure as outlined above if the need arises.

We would also ask for your co-operation with the following during the road closure:

- Do not attempt to drive or cycle on the road as you may be putting your life and that of others in extreme danger.
- Ensure that any animals, especially dogs and horses, are safely kept away from the road.
- Ensure that any vehicles or machinery belonging to you are kept well clear of the road.
- Inform any possible visitors to your home who may not be aware of the Road Closure Times. e.g. Care Worker, Milkman, Doctor, Vet, etc.

Again, we thank you for your co-operation and we will endeavour to keep your inconvenience to a minimum, and hope you enjoy the weekend.

The Dunoon Presents Argyll Rally organisers and competitors are incredibly grateful for your tolerance of the rally and hope that you will be able to enjoy the spectacle of closed road rallying without too much inconvenience to your daily activities.

Emergency Procedure

When the roads are closed if you have an emergency and require assistance from the emergency services, please dial 999 or 112 as normal, but you must tell the operator that the road is closed for the Rally.

If you are able to do so, please also contact the Rally Control using the dedicated Residents Number (07990 192000). This number will put you directly through to Rally Control who will, if required, arrange to stop the rally stage. There are representatives of the emergency services in Rally Control and we will ensure unhindered access for the Emergency Services, and where appropriate dispatch the Rally Paramedic / Rescue unit to attend to your emergency prior to the arrival of the 999 services.

Residents Number 07990 192000

If there are event Marshals nearby and it is safe to speak to them, you may also use them as a point of contact. If you have no telephone - go **ON FOOT** to a Marshal, who will be at the junction nearest your home. **DO NOT** walk on the road or any footpaths adjacent to the road, as the Stage may be active.

Tell the Marshal what your problem is, and they will communicate your problem to the Rally Control by the rally radio network.

Alternative contact numbers for the senior event officials are:

Sam Spencer	Clerk of the Course	07740 281223
Chris Woodcock	Deputy Clerk of the Course	07973 830695
Mark Dickenson	Deputy Clerk of the Course	07900 564239

Road Closure Times

Leg 1 – Start Dunoon Stadium, Friday 19th June 2026

Stage No.	Stage Location	Closed From	Open From
SS1 & SS2	Dunoon	17:00	22:54
SS3	Tarsan Dam	18:47	23:32
SS4 & SS5	Fearnoch	19:11	00:18
SS6	Bealach Maim	19:58	01:21
SS7	Oyster Catcher	20:17	01:48

Leg 2/3 – Start Dunoon Stadium, Saturday 20th June 2026

Stage No	Stage Location	Rally Closure & Opening Times		Potential Residents Access Window	
		Closed From	Open From	Open From	Closed From
SS8	Bealach Maim	07:48	16:52	11:15	12:45
SS9	Oyster Catcher	08:07	12:42	N/A	
SS10	Glendaruel 1	08:55	13:22	N/A	
SS11 & SS16	Whistlefield	09:49	19:40	13:20	15:45
SS12	Kilfinan	12:17	16:52	N/A	
SS13 & SS14	Millhouse	13:00	17:53	N/A	
SS15	Glendaruel 2	14:21	18:47	N/A	

Please note the Road Opening Times above are all “at the latest”, it is possible the roads will be opened earlier than these times. As and when each stage is completed and the relevant road has re-opened a notification will be posted on the official event Facebook page “Argyll Rally”.

Special Stage Maps

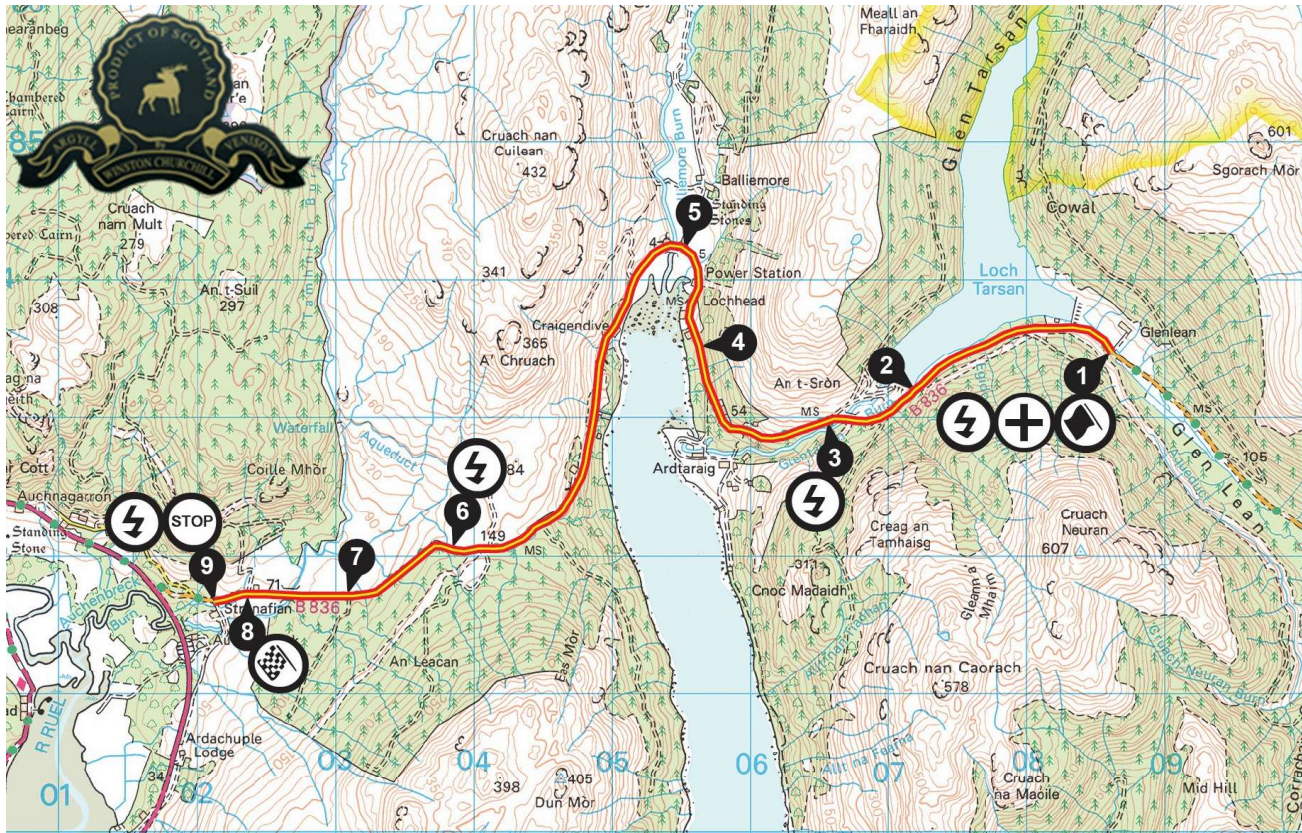
SS1 & SS2 – Dunoon



THE 51ST STATE BAR & GRILL



SS3 – Tarsan Dam



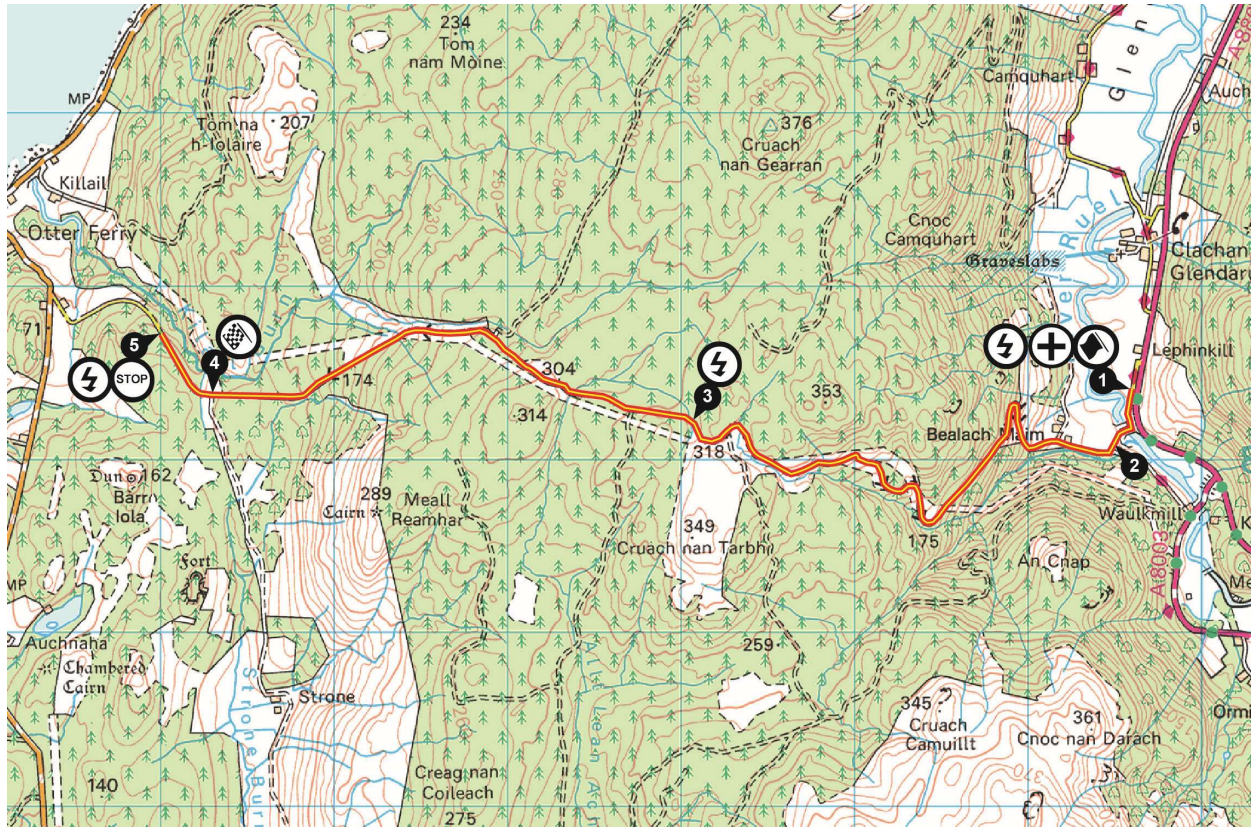
Key

 Radio Point	 Start Line	 Stop Line
 Ambulance	 Flying Finish	 Junction Number
 Closed Road		

SS4 & SS5 – Fearnoch



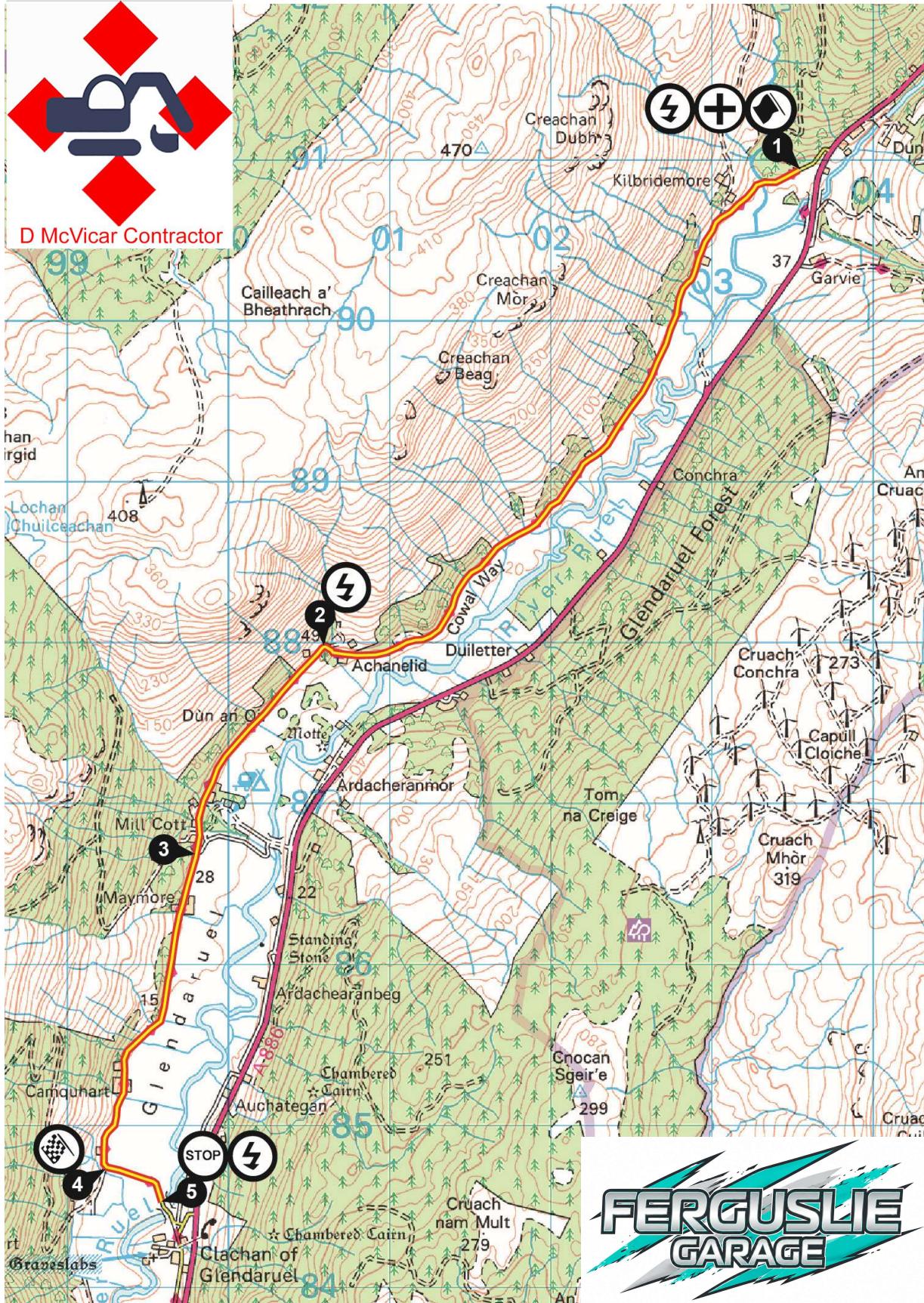
SS6 & SS8 – Bealach Maim



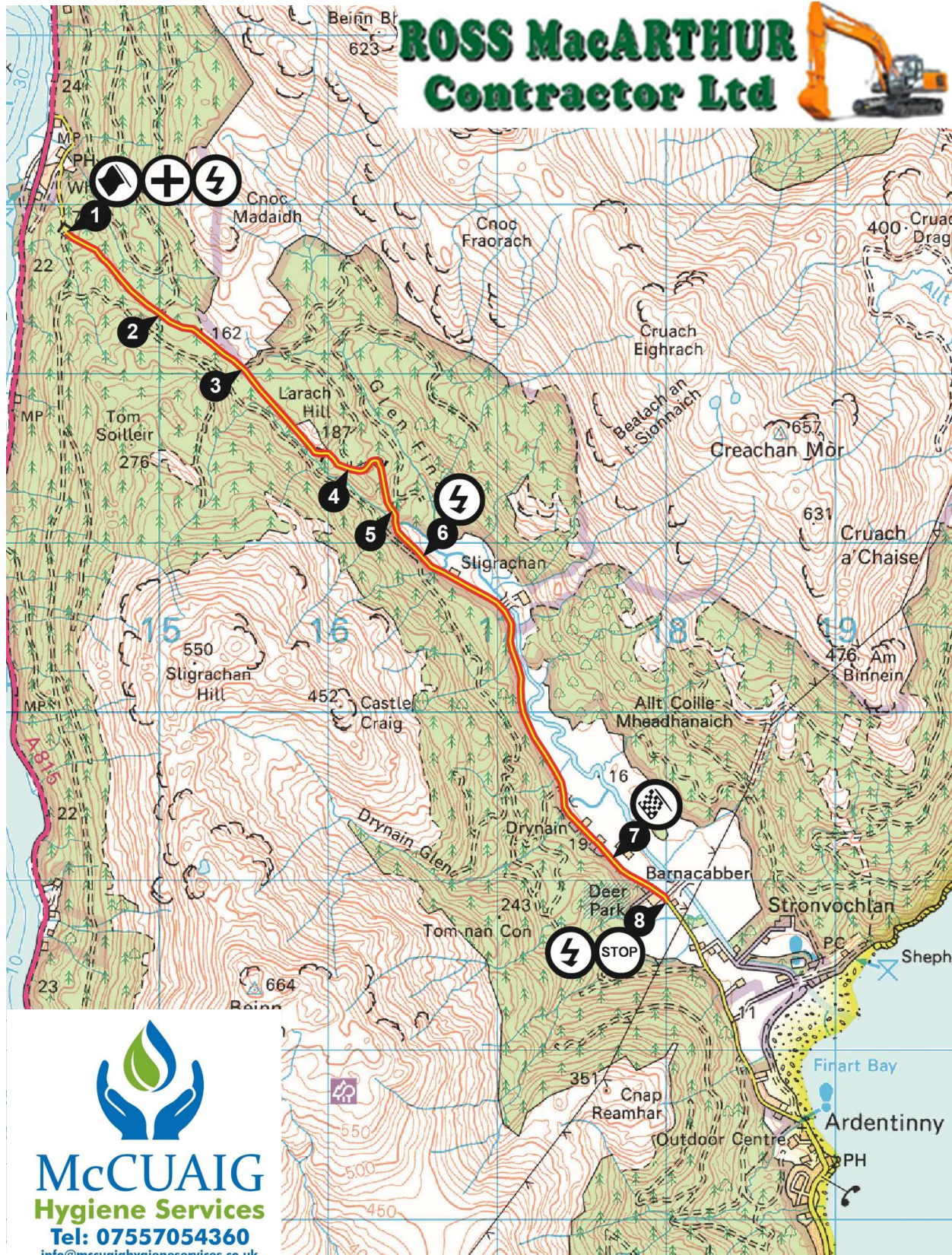
SS7 & SS9 – Oystercatcher




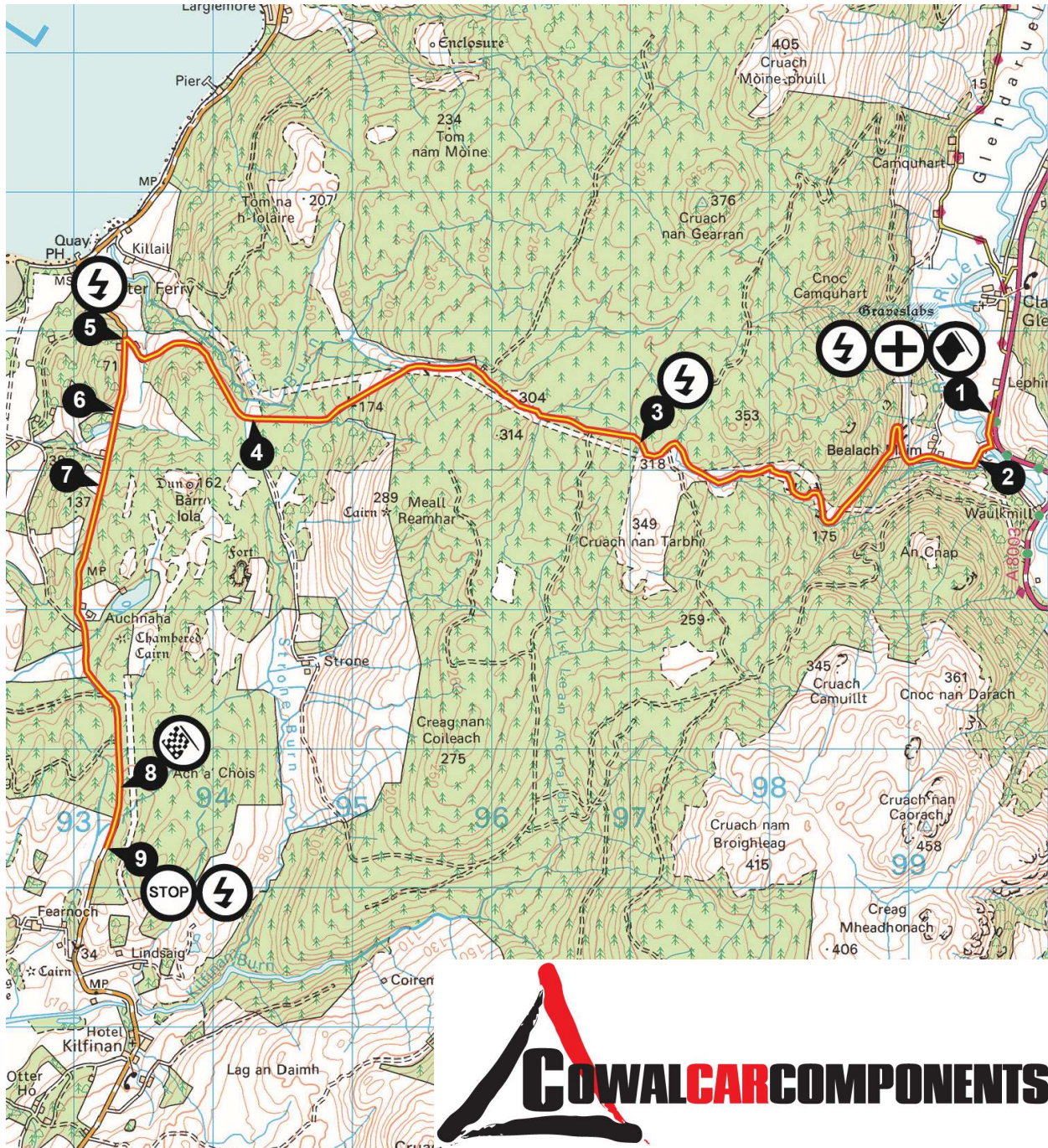
SS10 & SS15 – Glendaruel



SS11 & SS16 – Whistlefield



SS12 – Kilfinan



SS13 & SS14 – Millhouses

Accountability

Sue Minns

07919 286214

sminns@accountability.me.uk

CARDWELL
GARDEN CENTRE

Leaving a Property

FOR YOUR SAFETY PLEASE DO NOT LEAVE YOUR PROPERTY VIA THE ROAD WITHOUT EXPRESS AUTHORITY FROM THE ORGANISERS

If you need to leave your property while the roads are closed, you must phone Rally Control via the Residents Number (07990 192000). The person answering your call will record the time, your name, house name/ number and your vehicle registration number. You will be informed of the anticipated time that you can leave but will be informed to WAIT until you are called back.

When the stage is clear Rally Control will call you and advise that you can leave your property and travel in the stage direction to the stage finish or to the nearest practical exit (this will be agreed with you at the time). There may be exceptional circumstances where exit in the opposite direction to the stage is permitted. This will be authorised by Rally Control at the time of your request, and you will then be informed of the exit route. This is by specific agreement with the Organisers in respect of each individual exit request. Your property access will have been cordoned off with tape and in some cases other safety measures. This must only be removed / replaced by an event marshal. It is imperative that you do not leave your property until this has been removed by a marshal.

We ask that residents drive in stage direction only and use their hazard warning lights, and do not exceed normal speed limits at any times when they are driving on a closed road section.

Please check your map on Pages 6 to 14 to ensure you are comfortable with the stage route. This map will be referred to when agreeing your exit/ access point. If in doubt, please ask for clarity when communicating with Rally Control.

The marshals at your agreed exit point will record you leaving the stage and confirm this to Rally Control via radio.

Vehicle Access to your Property

If you wish to access your property by vehicle you must phone Rally Control via the Residents Number (07990 192000). They will record the time, your name, house name/ number and the vehicle registration number of the arriving car and inform the relevant marshals on the stage.

Depending on your property location, you will be advised to arrive at the stage start or other access road at a specific time (just prior to the last competing car). When permission is granted from Rally Control, you will be allowed access to the stage by the marshals at the agreed location **and you must drive directly to your property.**

Pedestrian Access

If you wish to access or leave your property on foot via a stage start, finish or adjoining access road, you may be able to do so at the discretion of the marshals at that location depending on the route to or from your property and conditions. For example, if the stage is in "Movement Prohibited" status but competing rally cars have not yet commenced the stage, then you may be accompanied along the road on foot to/from your property. If the stage does have competing rally cars but access can be gained on foot via a route not accessing the closed road and not going via a prohibited area, then this could also be permitted.

PLEASE ONLY REQUEST ACCESS TO AND FROM YOUR PROPERTY IF IT IS ABSOLUTELY ESSENTIAL.

Residents' Access Process

The rally will run to a pre-defined time schedule with each competing car following the same route and each special stage having its own management team. For any urgent requests, or to get approval for access to and from your property whilst the road is closed, please contact Rally Control via the Residents Number (07990 192000).

Resident access periods are identified on Page 5. Access periods (however listed) should not be taken as a guarantee that the road will be open. You must contact rally control Rally Control via the Residents Number (07990 192000) and follow the access procedures.

PLEASE NOTE -THAT ANY TIMING SHOWN IS INDICATIVE ONLY. TIMINGS MAY VARY THROUGHOUT THE DAY. DO NOT ACCESS THE STAGE UNLESS YOU HAVE PERMISSION TO DO SO.

Access & Parking

Should you need access within the time the stage is running, please contact the rally organisers, ideally prior to the event, and we will facilitate as best we can.

The roads shown as **RED/YELLOW** on the maps on Pages 6 to 14 will have Clearway restrictions to prevent unauthorised parking on the rally stages. Please work with us to ensure minimum delays. It is an offence to leave any car parked on the roads coloured red/yellow as indicated on Pages 6 to 14 during the closure hours.

SHOULD ANY CAR BE LEFT PARKED ON-STAGE IT WILL NEED TO BE REMOVED FOR SAFETY. IF THE POLICE HAVE TO INSTIGATE A REMOVAL, THEY HAVE THE POWER TO PROSECUTE OFFENDERS, BUT WE DO NOT WANT THIS TO HAPPEN.

You and other residents will be able to leave or return to your property at permitted times as shown on Page 5 the only restriction will be your direction of departure.

For the **RED/YELLOW** roads only, any cars left parked on the roads whilst the Clearway Order is in place may be removed and recovered to safe storage. A release fee and fine may apply.

Additional Information

On Thursday 18th and Friday 19th June 2026 there will be additional low speed or stationary traffic on the roads that are being closed. The rally organisers will be installing a large amount of equipment to define the competitive route and to ensure the safety of residents and spectators. Vehicles and personnel involved in setting this up will be on the roads throughout the day. The road will not be closed during this period and access will not be restricted.

On Thursday 18th and Friday 19th June competitors will be allowed to familiarise themselves with the rally route during the “recce sessions”. During the recce sessions competitors will be restricted to a maximum speed of 30 mph when on the sections of road that will make up the closed road special stages. Competitors undertaking these recce sessions will be identified by stickers on their vehicles as shown in Appendix A.

The recce sessions will take place between 09:30 and 19:30 on Thursday 18th and Friday 19th June. Competitors will only be permitted to traverse each special stage section twice and at all times must travel in the direction of the stage. This means that all vehicles will be travelling in the same direction when traversing the special stage sections. The only exceptions to this are the B836 and C09 Glenfinnart (Whistlefield to Ardentenny) Road where competitors will be permitted to travel in both directions.

The organisers will arrange checks and general patrols of the roads used during this period. If you witness any poor driving or the unacceptable behaviour of someone connected to the rally during this period or between now and the rally, please take a photograph or video of the car and/or incident and report it to the Rally Organisers either via email (resident@argyllrally.co.uk) or the Residents Number (07990 192000). Other than the recce sessions detailed above competitors are not allowed to drive or practise the closed road route before the rally. If anyone is caught doing this, they will be disqualified from the rally and may have their competition licence revoked.

Road Closure Process

The rally organisers, Police Scotland and Argyll and Bute Council have a formal and detailed process for the closure of roads, restrictions on parking and traffic movement, and management of spectators. In addition to the resident access process defined above, this plan also includes provision for stopping the rally to allow emergency access, for example in the event of a medical emergency or fire, at any time during the day. In addition to organisers vehicles such as marshals and timekeepers, the road closure process and event Safety Plan requires event Safety Cars to travel the route prior to the competing cars. These vehicles are clearly marked and are equipped with flashing beacons, PA systems and sirens and are in direct radio contact with the Rally Control.

Road Closed Car (flashing red lights) – 60 minutes before first rally car.

This vehicle, which will carry clear identification, signifies to residents, rally marshals and spectators that the residents' access period has ended, the road is now in Movement Prohibited status and movement of non-rally traffic is forbidden.

3 x Set-up Cars, Equipment Officer & Chief Marshal (amber Flashing Lights) - 59 - 45 minutes before first rally car.

These vehicles will be traversing the stages to ensure all the necessary signage, equipment and safety marshals are in position.

Spectator Safety Car (flashing amber lights) - 40 minutes before first rally car.

The role of this vehicle is to check the safety of all spectators along the route both in official and unofficial/residential areas. The Spectator Safety Officer will check and verify the spectator areas are set up correctly and that the allocated safety marshals are in place. They will also carry out an assessment of the stage safety implementation. Using a Public Address system, they will move any spectators that are not in acceptable locations to a safe area.

Safety Car '000' (flashing amber lights) - 35 minutes before first rally car.

This vehicle is the final check that the Stage has been set-up safely and in accordance with the set-up notes and Safety Plan. It will assist the Spectator Control Car in resolving any spectator problems.

Motorsport UK Safety Delegate (flashing amber lights) - 30 mins before first rally car.

The purpose of this vehicle is to carry out an overall check of stage set up and spectator safety. This vehicle will also ensure that the spectators continue to be located in areas of least risk and that they are not in prohibited areas and that the marshalling practices continue to implement the Spectator Safety Plan. The crew of this Safety Car will provide the Clerk of the Course with their opinion on whether the stage can be run safely. This information will be considered before stages are approved to run.

Safety car '00' (flashing amber lights) -20 minutes before first rally car.

The primary duty of the Double Zero Car is to provide a final check that spectators are not located in areas of danger and that in areas of specific control they are complying with the spectator plan. The crew will receive advanced warning of large groups of spectators from the preceding vehicles and check any issues thoroughly. This vehicle will ensure the provisions of the Safety Plan have been implemented with regard to spectator safety.

Rally Course Car '0' - 10 minutes before first rally car

This car will be a rally prepared vehicle with an experienced crew running at 70 – 80% of competitor's speed. It is the final check that the stage is compliant with the Safety Plan. If necessary it will stop, resolve any issues and report to Rally Control. Once the Safety vehicles are satisfied that the stage is safe to run they will approve the stage for competitors.

When the stage is cleared by the Safety Cars there will be up to 120 competing cars running through the stage. These cars are all road legal and insured but have been modified with safety equipment including steel protective roll-over cages, full harness seat belts, and fire extinguishers. The crews will be wearing fire-proof overalls, frontal head restraints and crash helmets. The cars will be starting each stage at 1 minute intervals; this gap and the relatively short length of each special stage mean that it is not expected that the cars will be running close together and will certainly not be racing each other. However, the nature of the event means that on some occasions two cars may be driving close to each other. Rally etiquette requires slower cars to pull over when safe to let a faster car through.

Sweeper Car (with flashing amber lights)

After the last competing car, a sweeper car with amber flashing lights will travel through the stage to check that all competing cars are clear of the stage. This will be driven at normal road speed. The passage of this vehicle will indicate that the competitive part of that individual stage has completed. This does not however mean that residents, public and marshals are permitted free movement - **Prohibited Movement status still applies**. The passage of this car indicates that, subject to confirmation by Radio Control, the stage team has the ability to allow resident movement in accordance with the process detailed on Page 16. No resident movement is permitted prior to this car and only then in agreement with the Rally Control.

Road Open Car (with red flashing lights)

The passage of this car indicates that the road is once again open to the public. Movement is only permitted once this car has passed your location, no members of the public should travel on a road ahead of this vehicle. On Saturday this vehicle will not traverse the stages after the first loop, only after the second loop.

Interim Safety Car (with flashing amber lights)

There may be circumstances when the organisers are required to stop the special stage, for example a competing car blocking the stage, pedestrians seen in an out of bounds area, livestock close to the stage etc. If there is an unscheduled stoppage of a Special Stage of more than 20 minutes the organisers will send an Interim Safety Car through the stage prior to the remaining competing cars. These will be normal road cars with identification stickers travelling at normal road speed. Please be aware that these cars may be followed a short time after their passing by competing cars at full rally speed.

**PLEASE NEVER ASSUME THAT THE ROAD IS AVAILABLE FOR MOVEMENT
WITHOUT CLEARANCE FROM A RALLY OFFICIAL/MARSHAL OR RALLY
CONTROL**

Official Spectator Area Locations and Information

Spectators will be directed to spectator areas and will be discouraged from spectating at any other points on the closed special stages. All official spectator areas are roped/ taped and have notices to define the limit of the spectator area. Full details of these areas and car parking arrangements will be publicised nearer to the rally. To keep up to date with the latest event information, please see our website www.argyllrally.co.uk and our Facebook page.

Spectators are asked to keep safety in mind at all times and are given the following guidance:

- The organisers have tried to ensure that you will be able to reach your chosen spectator viewing area without walking on the special stage. If you decide to leave the stage prior to the last competitor, PLEASE ensure that you walk behind taped spectator areas and not on competitive stages. All the competitors will be travelling at high speeds and spectators are strongly advised NOT to walk on the rally route.
- All spectators are reminded that motorsport can be dangerous and despite organisers taking all reasonable precautions, unavoidable accidents can happen.
- We ask that spectators obey all instructions of safety marshals, spectator marshals, council officers and police officers in relation to their safety and that of others.
- Marshals will warn of approaching cars by use of a whistle, please take this as a final signal to ensure you are standing in a safe place and concentrating on the action.
- Please make sure you dress suitably for the prevailing weather conditions and stout footwear is strongly recommended.
- Children and infants should ALWAYS be accompanied by an adequate number of adults at all times who are responsible for their behaviour and safety.
- Beware of flying stones and uneven or slippery surfaces.
- Stay above the track (never below)
- Do not stand in run off areas, you will be told to move.

- Respect the signs and the tape; Yellow and Black is GOOD -i.e., it is ok to stand behind this tape. Red and White is bad, this is a NO GO area. Prohibited area MEANS prohibited area.
- Please be considerate to other spectators to ensure everyone can enjoy the event.
- Listen to the marshals - they are there to help you and ensure the event runs within the safety guidelines prescribed by Motorsport UK, the governing body of UK Motor Sport.
- If you do not abide by the instructions of marshals and event officials, the stage may be stopped or cancelled.
- Marshals and officials have the right to work without being abused or threatened.
- Consider your own safety and that of others at all times.
- Have fun but stay safe.

Frequently Asked Questions

Finally, please find below some clarifications on questions that you may have. If there are other things that you would like to know then please contact the rally organisers either via email (resident@argyllrally.co.uk) or the Residents Number (07990 192000).

What happens if a car has an incident?

Many incidents involving rally cars do not involve any injury to the crew and can be dealt with at the scene by our marshalling crews who are placed at every junction of the route and will be in radio contact with the start and finish of each special stage and Rally Control. More serious incidents may result in all competing cars being stopped using a system of radios and red flags and our medical and recovery crews, which are positioned at the start of each special stage, would be deployed. Each medical crew includes a motorsport trained doctor/ paramedic and fully equipped ambulance. Even if you think you can be of assistance please do not move from your property unless instructed to do so by our personnel.

If the stage is stopped for whatever reason, please do not assume it is safe to leave your property; we will aim to re-start the stage as soon as the incident has been dealt with. Access to and from properties and movement of residents is only permitted as detailed above in the Residents' Access Process.

What happens if there is an emergency in my property, e.g. medical or fire?

Dial 999. Then, if possible and safe to do so please contact Rally Control via the Residents Number (07990 192000) to inform them. If emergency vehicles require access to your property, the rally will be stopped. If the emergency is medical, then the rally organisers can decide to deploy the stage medical team for early intervention.

What if I need to commute to work whilst the road is closed?

If you live on a closed road section and your ability to get to work is impacted, please contact the rally organisers via resident@argyllrally.co.uk and we will help to facilitate access in and/or out of your property wherever possible.

If I am a blue badge holder where should I park if my property is on a section of closed road?

If you usually park directly outside your property but are unable to because of the road closures please contact the rally organisers via email (resident@argyllrally.co.uk) and we will help to facilitate alternative arrangements. Alternatively please call the Residents Number (07990 192000).

What happens if my property is damaged by a rally car?

The rally has substantial third-party liability insurance in place with specialist motorsport insurers. In the first instance please contact the rally organisers, ideally via email (resident@argyllrally.co.uk), with details of any damage. If the damage caused could lead to livestock becoming loose, please contact Rally Control as soon as possible and relevant action will be taken.

What should I do if a rally car breaks down outside my house?

The event marshals will be monitoring progress of every car and will provide assistance to ensure that any broken-down car is parked safely. If you are able and willing to safely provide parking on your property, then the car will be removed by our recovery vehicles (positioned at the start of each stage) as soon as possible once the stage has closed.

Can I watch the rally from my property?

Subject to the overriding priority of safety, we would encourage residents' family and friends on route to watch the rally from a safe place. You will be permitted to spectate from your property provided the area is safe and these locations will have been pre agreed with PR officers and the Safety Team. Safety Cars will check that residents are in safe positions when they drive through the stages.

Please note that there will be prohibited areas along the route, for example on the outside of bends, and these areas will be clearly marked and may include residential properties. No one is permitted to stand in a prohibited area, and this includes residents on their own property.

Please consult the rally organisers (resident@argyllrally.co.uk) for more information on spectating from a safe place on your property.

Will non-residents be able to watch the rally?

Yes. Non-residents are directed to the defined 'spectator areas' distributed across the special stages. These areas have been selected in agreement with local landowners to allow safe access and observation points and will be managed by experienced motorsport marshals to ensure that all spectators remain in situ and do not walk onto the special stages whilst the stages are live to competitors.

What do I do if I see spectators in a marked prohibited area?

Please contact Rally Control using either the Residents Number (07990 192000), or local marshal if it safe to do so. We will then plan for them to move to safe spectator areas. The independent safety crews driving through each stage in advance of the rally cars will assist in moving people on and will not allow the stage to start until it is safe.

I understand the roads will be closed, but can I park my car on an adjoining road and walk to it?

In most circumstances, yes. The closure of the adjoining roads is to allow the organisers to restrict access by the public to the rally special stage, but vehicles with resident passes will be able to park on the side roads provided that access for emergency vehicles is maintained. You will not be able to walk along the special stage while the road is closed. If you can safely walk across fields or footpaths to safely access your vehicle without using the closed road, then this should not be a problem.

I understand that the roads will be closed, but what about public footpaths and bridleways?

All public rights of way are closed at the point where they meet the Special Stage, Red Route. Warning signs will be erected prior to the event and access will be manned during the day by rally safety marshals to ensure nobody has unauthorised access to the rally route.

Title Sponsor and Sponsors of the Event

Title Sponsor	
Dunoon Presents	

Stage Sponsors

Stage No	Stage Name	Sponsor	
SS1	Dunoon Town Centre 1	Stewarts Garage	
SS2	Dunoon Town Centre 2	The 51st State / La Cantina Restaurant	
SS3	Tarsan Dam	Winston Churchill Venison	

Stage No	Stage Name	Sponsor	
SS4	Fearnoch 1	Dunoon Property	
SS5	Fearnoch 2	Ingrams Bar	
SS6	Bealach Maim 1	Professional Diving Academy	
SS7	Oyster Catcher 1 (Colin's Stage)	Shearwater Marine Services	
SS8	Bealach Maim 2	Collins Distribution	
SS9	Oyster Catcher 2 (Colin's Stage)	Tingdene Holy Loch Marina	
SS10	Glendaruel 1	McVicar Contractors	

Stage No	Stage Name	Sponsor	
SS11	Whistlefield 1	Ross MacArthur Contractors	ROSS MacARTHUR Contractor Ltd 
SS12	Kilfinan	Cowal Car Components	 COWALCARCOMPONENTS
SS13	Millhouse 1	Accountability	<p>Accountability Sue Minns</p>  <p>07919 286214 sminns@accountability.me.uk</p>
SS14	Millhouse 2	Cardwell Garden Centre	 CARDWELL GARDEN CENTRE
SS15	Glendaruel 2	Ferguslie Garage	
SS16	Whistlefield 2	McCuaig Hygiene Services	 McCUAIG Hygiene Services Tel: 07557054360 info@mccuaighygieneservices.co.uk

Appendix A – Recce Identification Stickers

During the two recce sessions each car will be displaying the stickers below. Each car will have a unique number to identify them.



Located on top left hand side
(passenger side) of the windscreen.



Located on each rear side window.